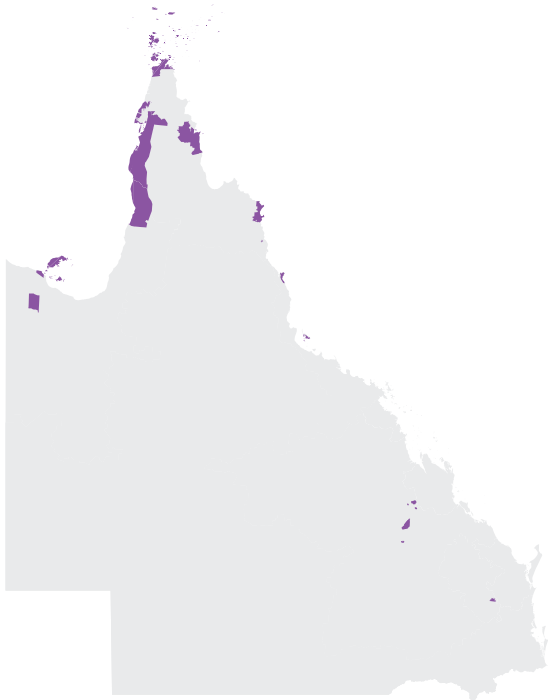



DISASTER PREPAREDNESS IN ABORIGINAL AND TORRES STRAIT ISLAND COMMUNITIES

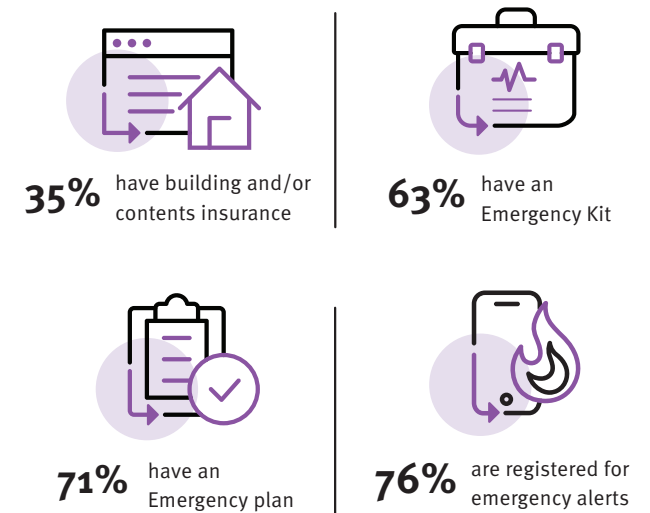


Aboriginal and Torres Strait Island communities rank their disaster risks



Scale of 1 to 10 (0 is unlikely and 10 is extremely likely)

2020 DISASTER PREPAREDNESS INDEX



ABOUT ABORIGINAL AND TORRES STRAIT ISLAND COMMUNITIES

Aboriginal and Torres Strait Island communities were asked to rank their disaster risks and identify what steps they have taken to prepare ahead of disasters.

Aboriginal and Torres Strait Island communities span 17 local governments:

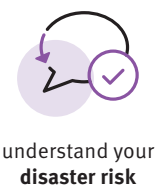
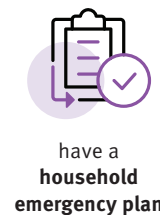
- Aurukun
- Cherbourg
- Doomadgee
- Hope Vale
- Kowanyama
- Lockhart River
- Mapoon
- Mornington
- Napranum
- Northern Peninsula
- Palm Island
- Pormpuraaw
- Torres Shire
- Torres Strait
- Woorabinda
- Wujal Wujal
- Yarrabah

3 STEPS TO GET READY

Did you know?

Developing a household emergency plan on the Get Ready Queensland website takes 10 minutes and provides a central family document for emergency contacts and an evacuation plan (including a plan for family pets).

www.getready.qld.gov.au



PROUD PARTNERS OF
GET READY QUEENSLAND

