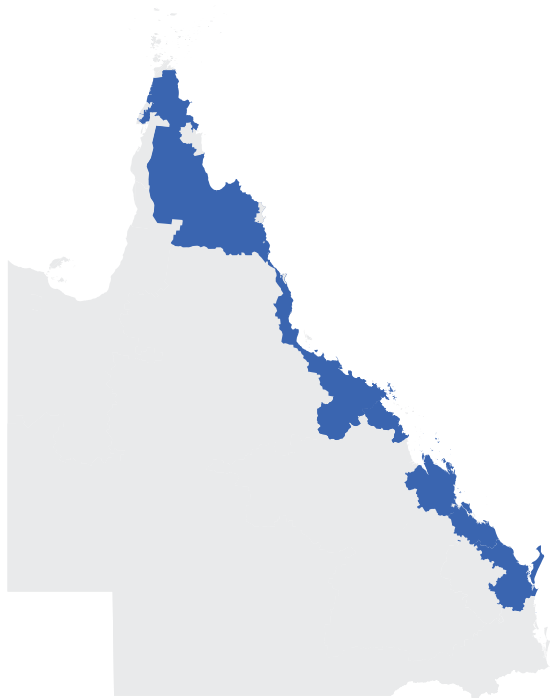




DISASTER PREPAREDNESS IN QUEENSLAND COASTAL COMMUNITIES



Queensland coastal communities rank their disaster risks

 **6.8** cyclone
(most likely)

 **6.7** severe storm


 **4.7** flood


 **3.6** bushfire
(least likely)


Scale of 1 to 10 (0 is unlikely and 10 is extremely likely)

2020 DISASTER PREPAREDNESS INDEX

 **46%** are registered for emergency alerts

 **65%** have an Emergency Kit

 **79%** have an Emergency plan

 **80%** have building and/or contents insurance

ABOUT QUEENSLAND COASTAL COMMUNITIES

Queensland coastal communities were asked to rank their disaster risks and identify what steps they have taken to prepare ahead of disasters.

Coastal communities span the following 15 local government areas:


- Bundaberg
- Burdekin
- Cairns
- Cassowary Coast
- Cook
- Douglas
- Fraser Coast
- Gladstone
- Hinchinbrook
- Livingstone
- Mackay
- Rockhampton
- Townsville
- Whitsunday
- Gympie

3 STEPS TO GET READY

Did you know?

Developing a household emergency plan on the Get Ready Queensland website takes 10 minutes and provides a central family document for emergency contacts and an evacuation plan (including a plan for family pets).

www.getready.qld.gov.au

 have a household emergency plan

 pack an emergency kit

 understand your disaster risk



PROUD PARTNERS OF
GET READY QUEENSLAND

