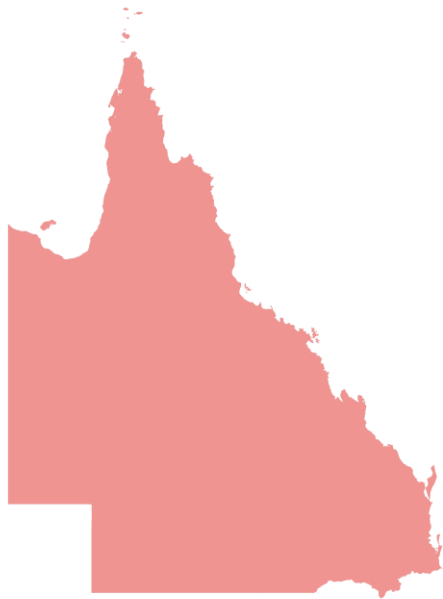


2022 DISASTER PREPAREDNESS IN QUEENSLAND



Get Ready Queensland undertook state-wide market research in 2022 to understand Queenslanders' attitudes about their disaster risk and steps they have taken to prepare.

History shows us that disasters can happen anywhere in Queensland with little warning such as a sudden severe storm that destroys homes, a drought breaking flood or a bushfire.

In the past decade, Queensland has been impacted by 97 significant natural disaster events and \$20 billion has been placed for relief, recovery and reconstruction works.

Queensland communities rank their disaster risks



6.98
Severe Storm



4.04
Cyclone



5.26
Flood



3.30
Bushfire

Scale of 1 to 10 (0 is unlikely and 10 is extremely likely)

DISASTER PREPAREDNESS BEHAVIOURS



57% are registered for emergency alerts



50% have an emergency kit



62% have an emergency plan



84% have building and/or contents insurance

3 STEPS TO GET READY

Go to www.getready.qld.gov.au to make your emergency plan.

Having a plan means your household is ready for extreme weather, with important contacts and household information that is right for you, your family, your pets and your property.



Understand your risk



Prepare a household emergency plan



Pack an emergency kit

2022 DISASTER PREPAREDNESS IN SOUTH EAST QUEENSLAND COMMUNITIES



SOUTH EAST QUEENSLAND (SEQ)

People who live in SEQ communities were asked what extreme weather could happen where they live and what they are doing to get ready.

This region covers the following:

- Brisbane
- Gold Coast
- Ipswich
- Lockyer Valley
- Logan
- Moreton Bay
- Noosa
- Redland
- Scenic Rim
- Somerset
- Sunshine Coast
- Toowoomba

SEQ communities rank their disaster risks

 **6.91**
Severe Storm

 **3.34**
Cyclone


 **5.29**
Flood


 **3.17**
Bushfire


Scale of 1 to 10 (0 is unlikely and 10 is extremely likely)

DISASTER PREPAREDNESS BEHAVIOURS


59% are registered for emergency alerts


45% have an emergency kit


58% have an emergency plan


84% have building and/or contents insurance

3 STEPS TO GET READY

Go to www.getready.qld.gov.au to make your emergency plan.

Having a plan means your household is ready for extreme weather, with important contacts and household information that is right for you, your family, your pets and your property.



1. Understand your **risk**



2. Prepare a **household emergency plan**



3. Pack an **emergency kit**

2022 DISASTER PREPAREDNESS IN QUEENSLAND COASTAL COMMUNITIES

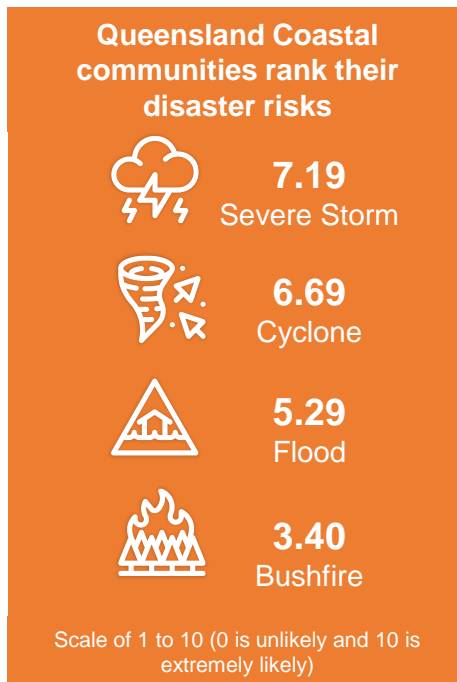


QUEENSLAND COASTAL COMMUNITIES

People who live in Queensland Coastal communities were asked what extreme weather could happen where they live and what they are doing to get ready.

This region covers the following:

- Bundaberg
- Burdekin
- Cairns
- Cassowary Coast
- Cook
- Douglas
- Fraser Coast
- Gladstone
- Hinchinbrook
- Livingstone
- Mackay
- Rockhampton
- Townsville
- Whitsunday
- Gympie



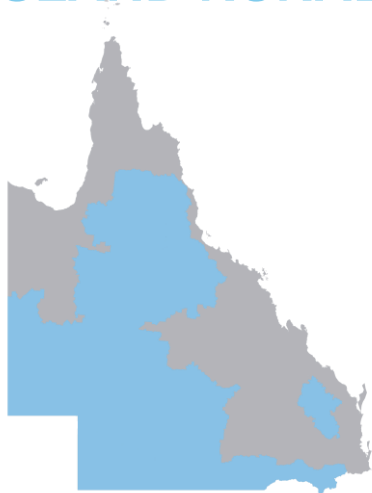
3 STEPS TO GET READY

Go to www.getready.qld.gov.au to make your emergency plan.

Having a plan means your household is ready for extreme weather, with important contacts and household information that is right for you, your family, your pets and your property.

1. Understand your **risk**
2. Prepare a **household emergency plan**
3. Pack an **emergency kit**

2022 DISASTER PREPAREDNESS IN QUEENSLAND RURAL AND REMOTE COMMUNITIES



QUEENSLAND RURAL AND REMOTE COMMUNITIES

People who live in Queensland Rural and Remote communities were asked what extreme weather could happen where they live and what they are doing to get ready.

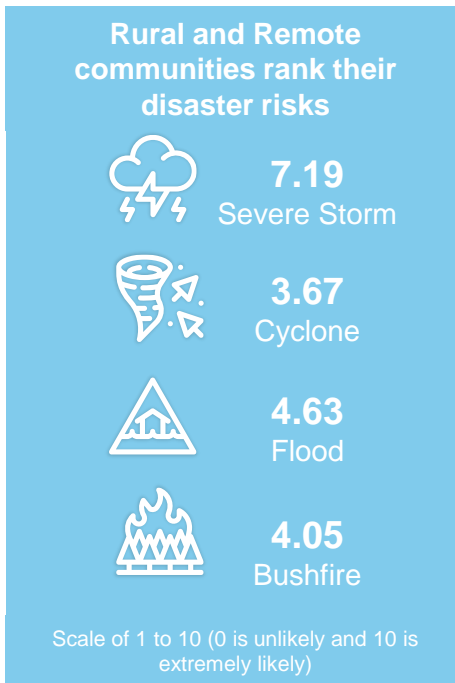
This region covers the following:

Northern Queensland

- Mareeba
- Croydon
- Etheridge
- Tablelands
- Charters Towers
- Flinders
- Richmond
- McKinlay

Southern Queensland

- Boulia
- Winton
- Longreach
- Blackall-Tambo
- Barcoo
- Diamantina
- Quilpie
- Murweh
- Bulloo
- Paroo
- Balonne
- Goondiwindi
- Southern Downs
- North Burnett
- South Burnett



3 STEPS TO GET READY

Go to www.getready.qld.gov.au to make your emergency plan.

Having a plan means your household is ready for extreme weather, with important contacts and household information that is right for you, your family, your pets and your property.

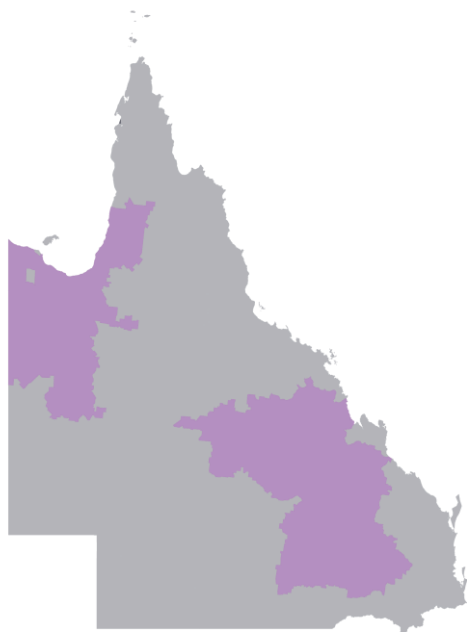
1. Understand your risk
2. Prepare a household emergency plan
3. Pack an emergency kit



PROUD PARTNERS OF GET READY QUEENSLAND



2022 DISASTER PREPAREDNESS IN QUEENSLAND RESOURCES AND MINING COMMUNITIES



QUEENSLAND RESOURCES AND MINING COMMUNITIES

People who live in Queensland Resources and Mining communities were asked what extreme weather could happen where they live and what they are doing to get ready.

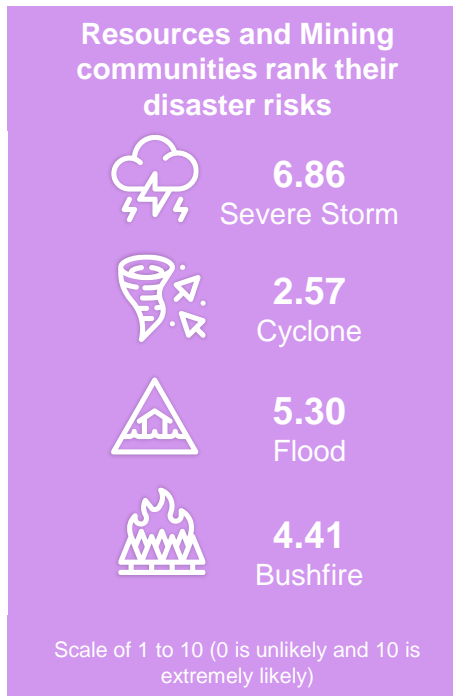
This region covers the following:

Northern Queensland

- Burke
- Carpentaria
- Mount Isa
- Cloncurry
- Weipa Town Authority

Southern Queensland

- Isaac
- Barcaldine
- Central Highlands
- Banana
- Maranoa
- Western Downs



DISASTER PREPAREDNESS BEHAVIOURS



3 STEPS TO GET READY

Go to www.getready.qld.gov.au to make your emergency plan.

Having a plan means your household is ready for extreme weather, with important contacts and household information that is right for you, your family, your pets and your property.



1. Understand your **risk**

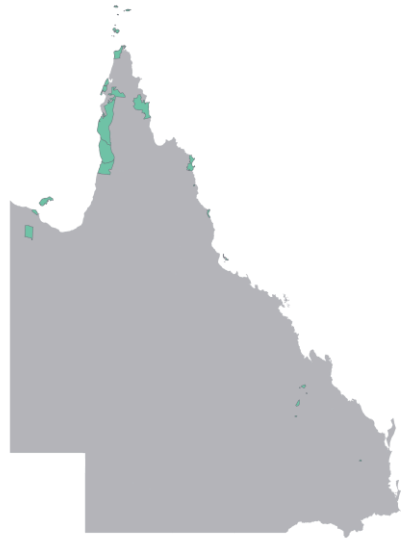


2. Prepare a **household emergency plan**



3. Pack an **emergency kit**

2022 DISASTER PREPAREDNESS IN QUEENSLAND ABORIGINAL AND TORRES STRAIT ISLANDER COMMUNITIES



ABORIGINAL AND TORRES STRAIT ISLANDER COMMUNITIES

People who live in Queensland Aboriginal and Torres Strait Islander communities were asked what extreme weather could happen where they live and what they are doing to get ready.

This region covers the following:

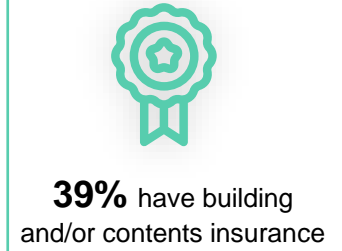
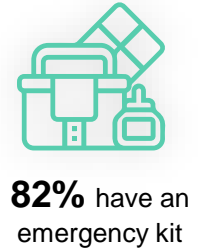
- Aurukun
- Cherbourg
- Doomadgee
- Hope Vale
- Kowanyama
- Lockhart River
- Mapoon
- Mornington
- Napranum
- Northern Peninsula
- Palm Island
- Pormpuraaw
- Torres Shire
- Torres Strait
- Woorabinda
- Wujal Wujal
- Yarrabah

Aboriginal and Torres Strait Islander communities rank their disaster risks



Scale of 1 to 10 (0 is unlikely and 10 is extremely likely)

DISASTER PREPAREDNESS BEHAVIOURS



3 STEPS TO GET READY

Go to www.getready.qld.gov.au to make your emergency plan.

Having a plan means your household is ready for extreme weather, with important contacts and household information that is right for you, your family, your pets and your property.



1. Understand your **risk**



2. Prepare a **household emergency plan**



3. Pack an **emergency kit**



PROUD PARTNERS OF GET READY QUEENSLAND

