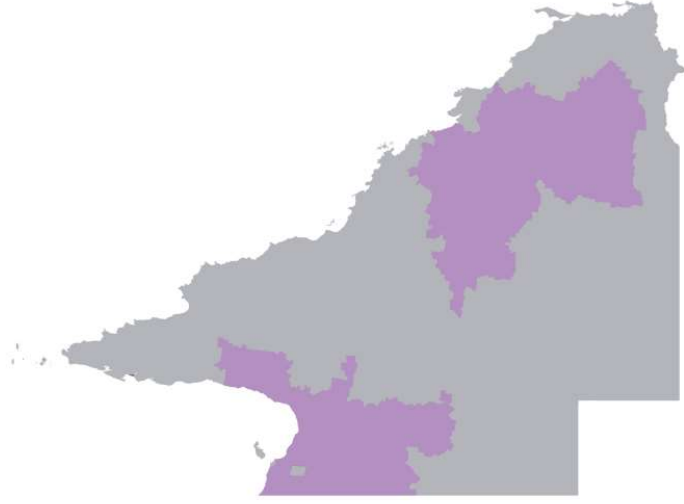


2022 DISASTER PREPAREDNESS IN QUEENSLAND RESOURCES AND MINING COMMUNITIES



Resources and Mining communities rank their disaster risks



6.86
Severe Storm



2.57
Cyclone



5.30
Flood



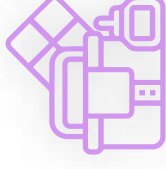
4.41
Bushfire

Scale of 1 to 10 (0 is unlikely and 10 is extremely likely)

DISASTER PREPAREDNESS BEHAVIOURS



49% are registered for emergency alerts



57% have an emergency kit



70% have an emergency plan



82% have building and/or contents insurance

QUEENSLAND RESOURCES AND MINING COMMUNITIES

People who live in Queensland Resources and Mining communities were asked what extreme weather could happen where they live and what they are doing to get ready.

This region covers the following:


Northern Queensland

- Burke
- Carpentaria
- Mount Isa
- Cloncurry
- Weipa Town Authority

Southern Queensland

- Isaac
- Baraldine
- Central Highlands
- Banana
- Maranoa
- Western Downs

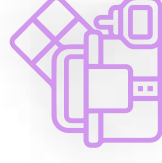
3 STEPS TO GET READY



1. Understand your **risk**



2. Prepare a **household emergency plan**



3. Pack an **emergency kit**

Go to

www.getready.qld.gov.au to make your emergency plan.

Having a plan means your household is ready for extreme weather, with important contacts and household information that is right for you, your family, your pets and your property.